








"TARGETED AREA" LOCATION

Census Boundaries:

-  Water Area
 -  Block Group
 -  Census Tract
 -  Census Place
 -  County (High Res)
 -  Highway
 -  Streets
- 0 20 40
Miles